

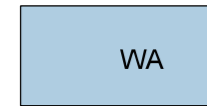
RENVOOI

●—● Plangrens


Bestemmingen




Verkeer



Water

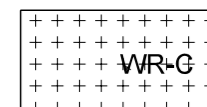


Wonen



Wonen - Uit te werken

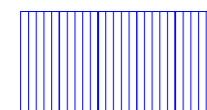
Dubbelbestemmingen



Waarde - Cultuurhistorie

Aanduidingen


Gebiedsaanduidingen



Veiligheidszone - vervoer gevaarlijke stoffen

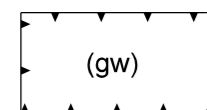


Vrijwaringszone - straalpad

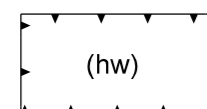


Wro-zone - wijzigingsgebied

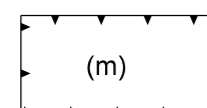
Functieaanduidingen



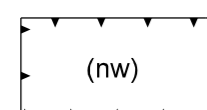
geluidwal



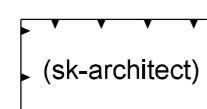
houtwal



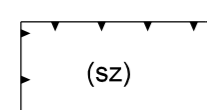
maatschappelijk



natuurwaarden



specifieke vorm van kantoor-architect



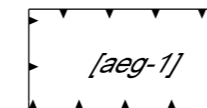
speelvoorziening

Bouwvlak



bouwvlak

Bouwaanduidingen



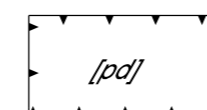
aaneengebouwd



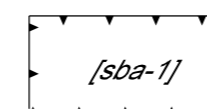
bijgebouwen



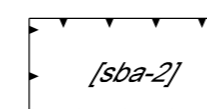
gestapeld



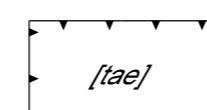
plat dak



specifieke bouwaanduiding - 1



specifieke bouwaanduiding - 2




twee - aaneen

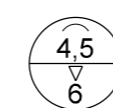


vrijstaand

Maatvoering



maatvoeringsvlak



maximale goot- en bouwhoogte

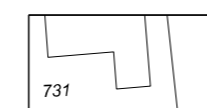


maximum aantal wooneenheden



maximum bebouwingspercentage (%)

Verklaringen



ondergrond



gewenste verkaveling

VASTGESTELD DOOR DE GEMEENTERAAD d.d.
GOEDGEKEURD DOOR GEDEPUTEERDE STATEN d.d.

 GEMEENTE WEERT		
Stadsontwikkeling		
Bestemmingsplan "Laarveld 2009" renvooi		
datum : 31 juli 2009 get./gek. : K.O. / DHONDT STEDENBOUW EN ARCHITECTUUR gewijzigd: bestand : S09029-B001		SCHAAL --
		formaat: A2